



St Thomas of Canterbury Brentwood Town Pilgrimage

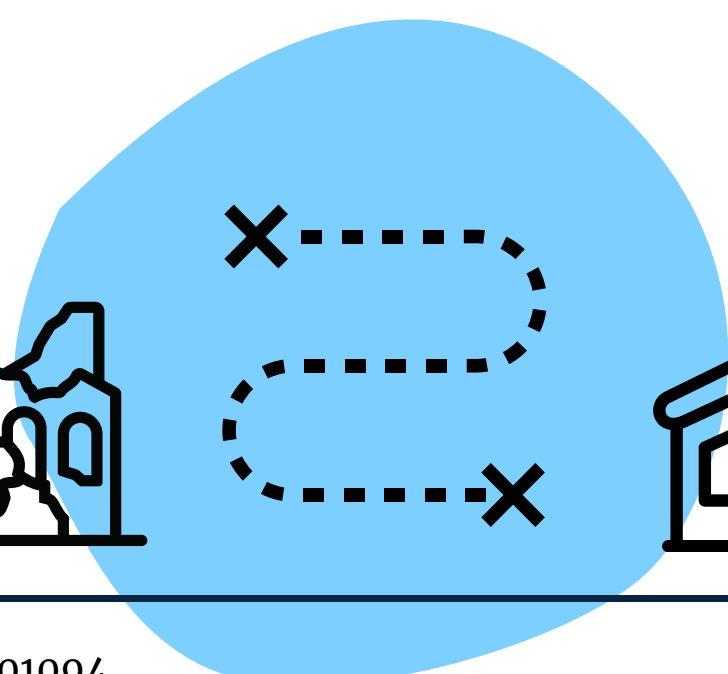
ROUTE MAP

The maps show you the route around Brentwood of approximately 2.3 miles.

**Follow it from the green arrow to the red dot
(York to Canterbury)**

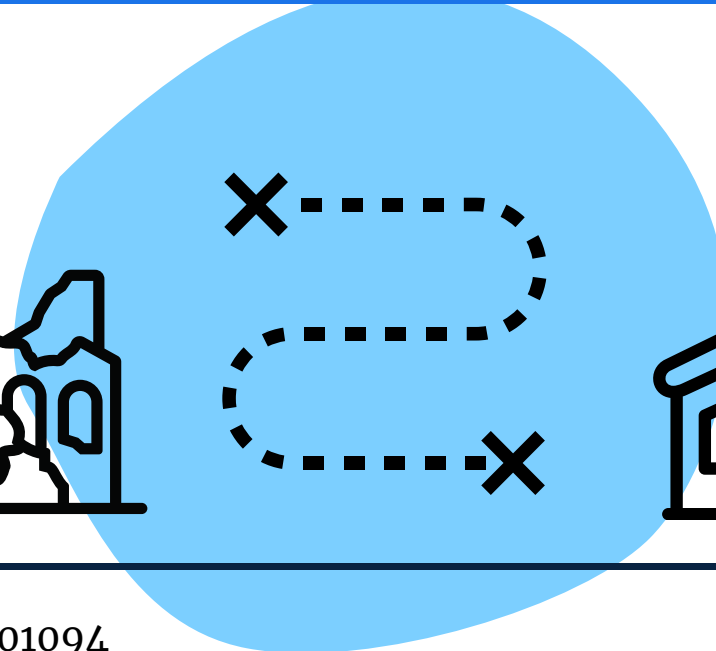

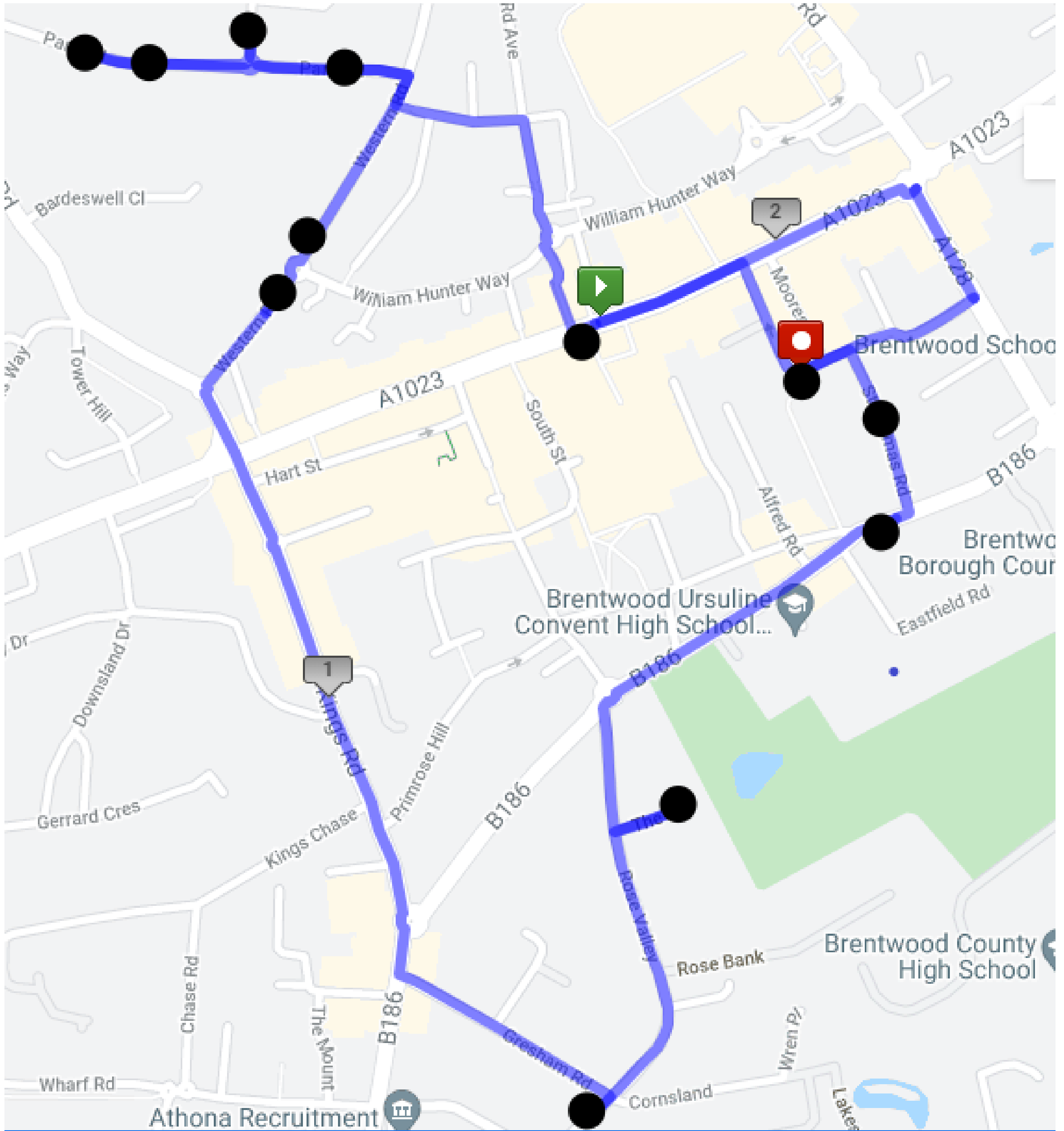
At each location, you will find a poster explaining where you are and how many miles you are from the last stop. Remember to write the miles down so you can work out how far the pilgrims walked.

Some of the locations are used more than once so follow the addresses on the back page.





St Thomas of Canterbury Brentwood Town Pilgrimage






Brentwood Town Pilgrimage



- A - YORK
- B - SELBY
- C - GAINSBOROUGH
- D - LINCOLN
- E - GRANTHAM
- F - STAMFORD
- G - PETERBOROUGH
- H - HUNTINGDON
- I - CAMBRIDGE
- J - SAFFRON WALDEN
- K - CHELMSFORD
- L - BRENTWOOD
- M - TILBURY
- N - GRAVESEND
- O - ROCHESTER
- P - CANTERBURY





St Thomas of Canterbury Brentwood Town Pilgrimage

List of locations

Stop	Location	Address
A	York	Chapel ruins in the High street
B	Selby	St Thomas's Church - West Door
C	Gainsborough	St Thomas' noticeboard in the graveyard
D	Lincoln	Stokes House, 25-27 St Thomas' Road
E	Grantham	91 Queen's Road
F	Stamford	Gable Vale, The Close, off Rose Valley
G	Peterborough	10 Cornsland Court, (Flats) Rose Valley
H	Huntingdon	17 Western Road
I	Cambridge	33 Western Road
J	Saffron Waldon	64 Park Road
K	Chelmsford	58 Park Road
L	Brentwood	2 The Vale
M	Tilbury	7 Park Road
N	Gravesend	Chapel ruins in the High street
O	Rochester	St Thomas' notice board
P	Canterbury	St Thomas' Church - North Door

If the church is open when you finish, do pop in.

Treats available for under 18s who have completed the trail..

